

MORGAN AND MORECAMBE OFFSHORE WIND FARMS: TRANSMISSION ASSETS

Offshore Historic Environment Plan



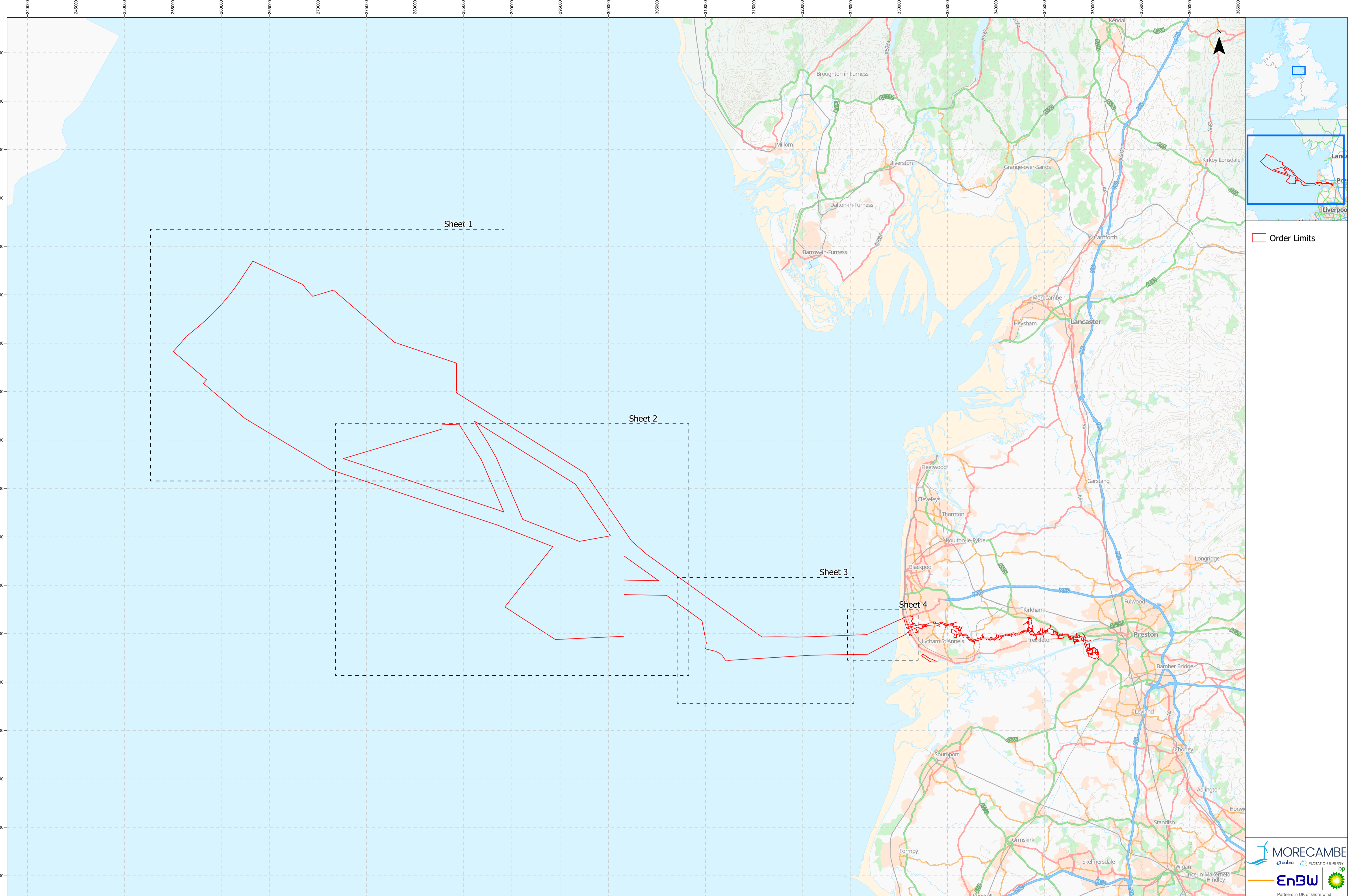
September 2024
Rev: F01

MOR001-FLO-CON-ENV-PLN-0038
MRCNS-J3303-JVW-10020

PINS Reference: EN020028
APFP Regulations: 5(2)(m)
Document reference: B17

Document status					
Version	Purpose of document	Approved by	Date	Approved by	Date
F01	For issue	AS	September 2024	IM	September 2024

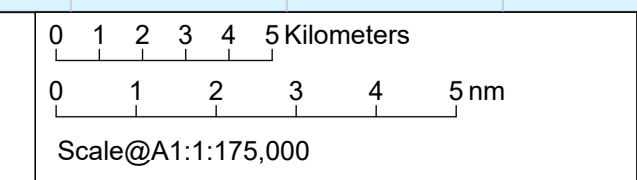
<p>Prepared by:</p> <p>Morgan Offshore Wind Project Limited, Morecambe Offshore Windfarm Ltd</p>	<p>Prepared for:</p> <p>Morgan Offshore Wind Project Limited, Morecambe Offshore Windfarm Ltd</p>
--	---



Order Limits

Project Name:
MORGAN AND MORECAMBE OFFSHORE WIND FARMS:
TRANSMISSION ASSETS

Drawing Title:
Offshore Historic Environment Plan - Index
AFPF Reg: 5(2)(m)
Document Reference: B17



Geodetic Information:
Datum: OSGB 1936
Projection: British National Grid

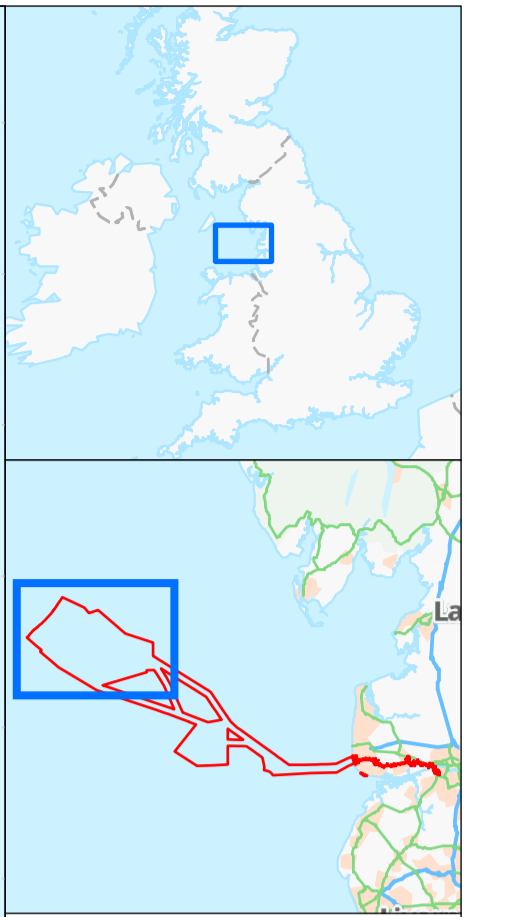
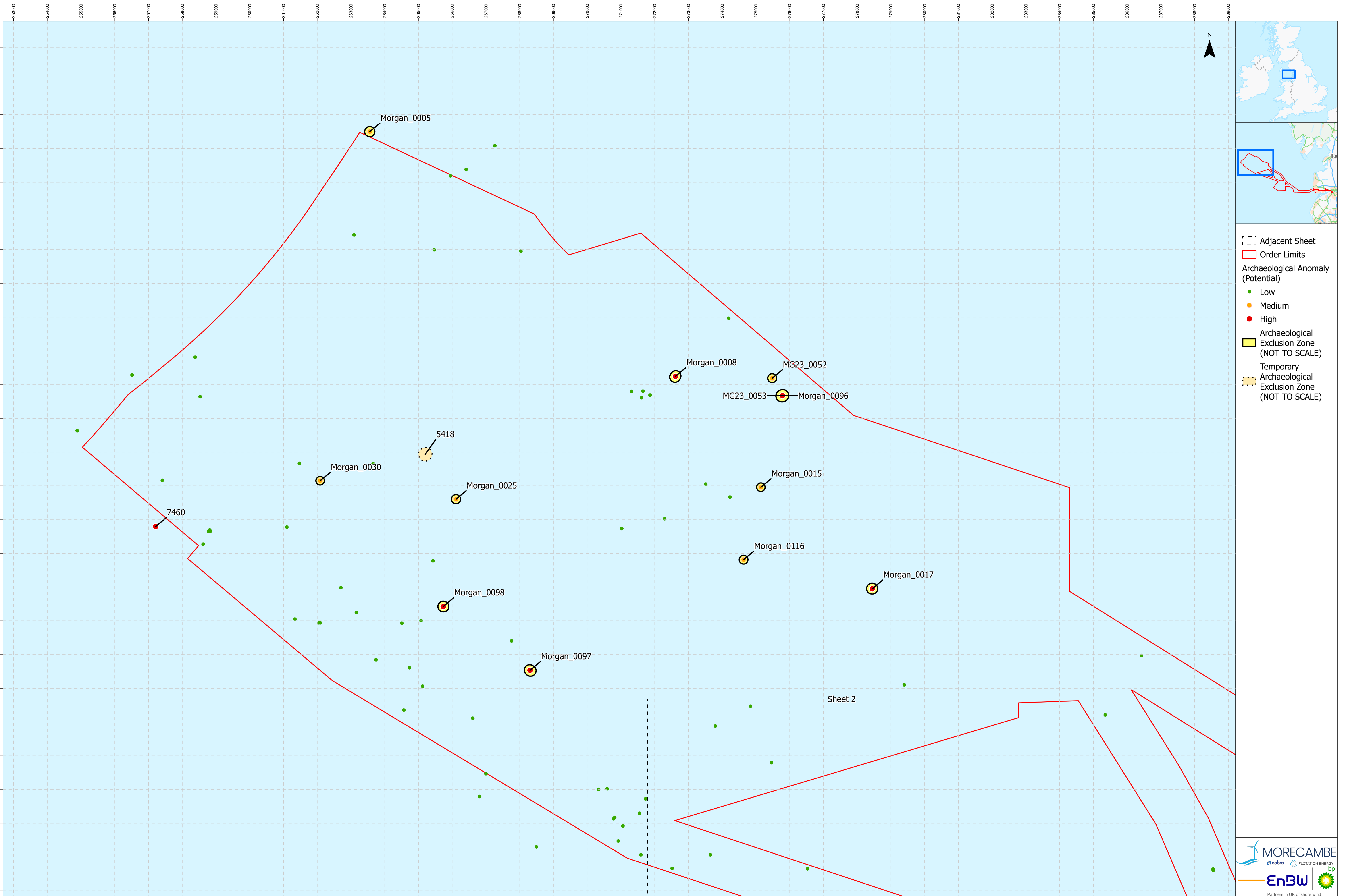
Data Sources:BP, Ordnance Survey
Based Upon The Ordnance Survey Map With The Sanction Of The
Controller Of HM Stationary Office. Crown Copyright Reserved. © OS
Licence No. 100042124

Service Layer Credits: GB Cartographic Local Names:
Contains OS data © Crown Copyright and database right
2022
Contains data from OS Zoomstack

VER	DATE	DETAILS	AUTH	CHK	APPRV
01	23/09/24	Final at DCO Submission	HAH	LM	AS

Drawing Number:
BP-GBR-MORG-REG-0184

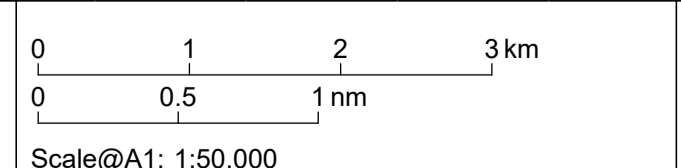




- Adjacent Sheet
- Order Limits
- Archaeological Anomaly (Potential)
 - Low
 - Medium
 - High
- Archaeological Exclusion Zone (NOT TO SCALE)
 - Exclusion Zone (NOT TO SCALE)
 - Temporary Archaeological Exclusion Zone (NOT TO SCALE)

Project Name:
MORGAN AND MORECAMBE OFFSHORE WIND FARMS:
TRANSMISSION ASSETS

Drawing Title:
Offshore Historic Environment Plan - Sheet 1 of 4
AFPP Reg: 5(2)(m)
Document Reference: B17



Geodetic Information:
Datum: OSGB 1936
Projection: British National Grid

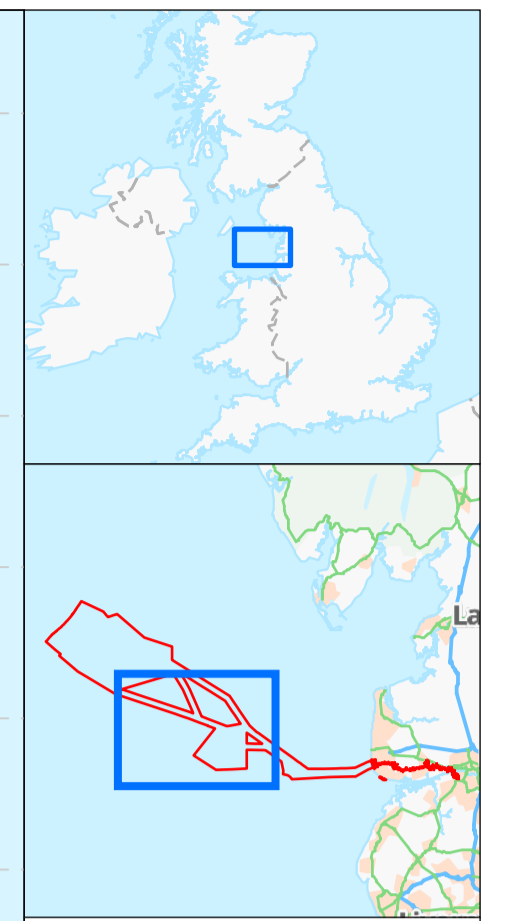
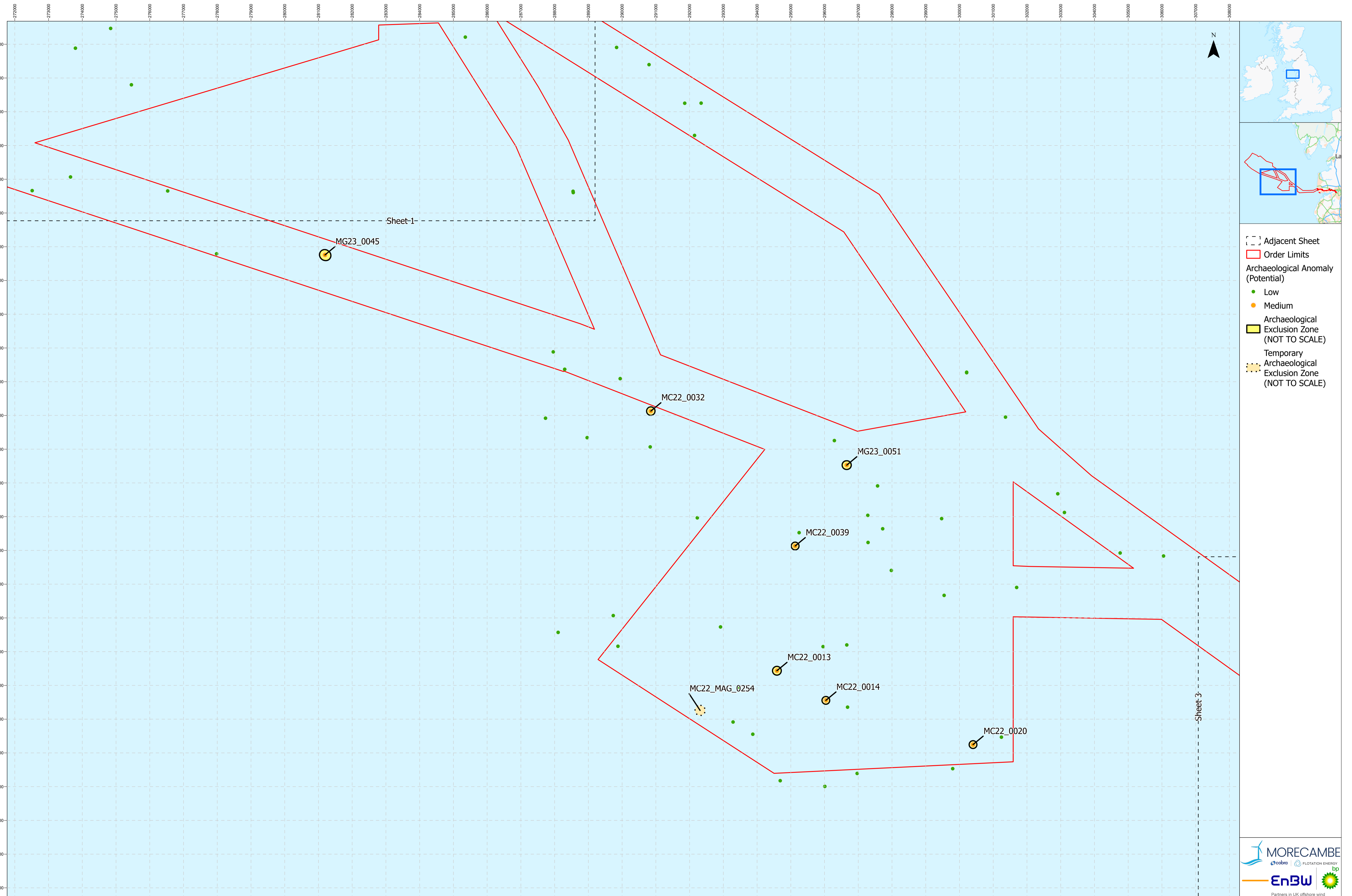
Data Sources: BP, Ordnance Survey
Based Upon The Ordnance Survey Map With The Sanction Of The Controller Of HM Stationery Office. Crown Copyright Reserved. © OS Licence No. 100042124

Service Layer Credits: GB Cartographic Local Names: Contains OS data © Crown Copyright and database right 2022. Contains data from OS Zoomstack

VER	DATE	DETAILS	AUTH	CHK	APPRV
01	23/09/24	Final at DCO Submission	HAH	LM	AS

Drawing Number:
BP-GBR-MORG-REG-0184

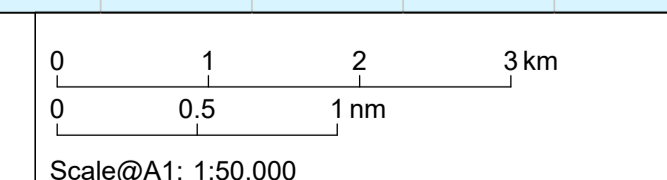




- Adjacent Sheet
- Order Limits
- Archaeological Anomaly (Potential)
 - Low
 - Medium
- Archaeological Exclusion Zone (NOT TO SCALE)
 - Temporary
 - Archaeological Exclusion Zone (NOT TO SCALE)

Project Name:
MORGAN AND MORECAMBE OFFSHORE WIND FARMS:
TRANSMISSION ASSETS

Drawing Title:
Offshore Historic Environment Plan - Sheet 2 of 4
AFP Reg: 5(2)(m)
Document Reference: B17



Geodetic Information:
Datum: OSGB 1936
Projection: British National Grid

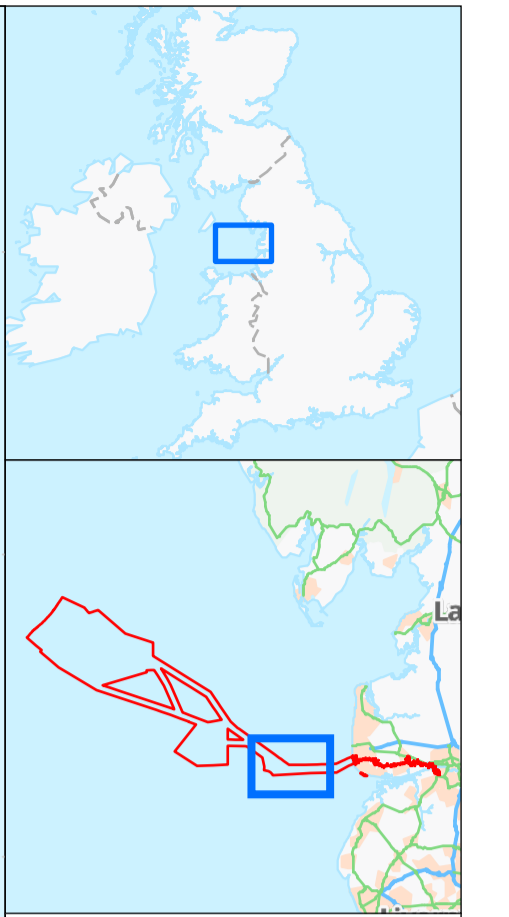
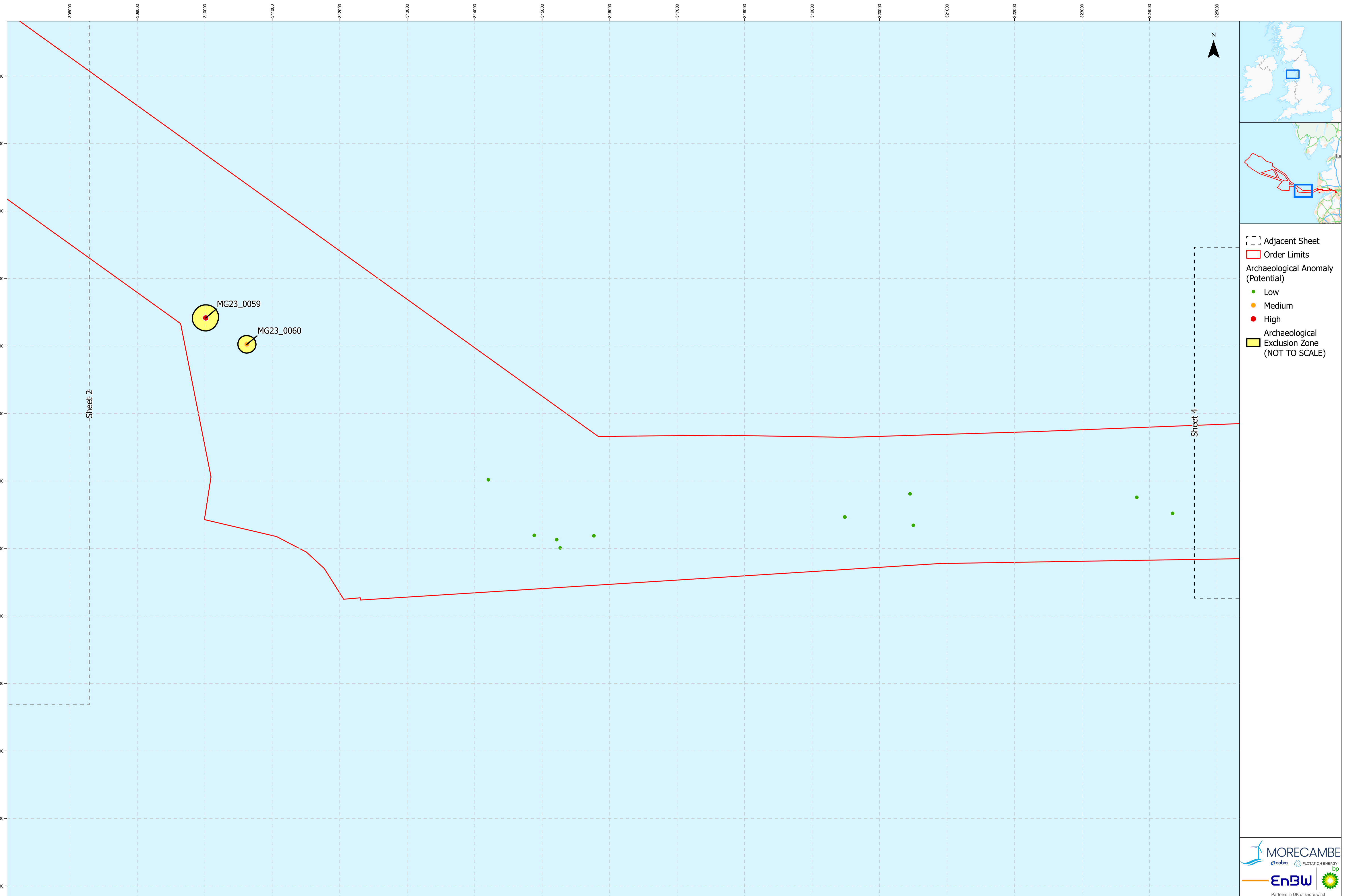
Data Sources: BP, Ordnance Survey
Based Upon The Ordnance Survey Map With The Sanction Of The Controller Of HM Stationery Office. Crown Copyright Reserved. © OS Licence No. 100042124

Service Layer Credits: GB Cartographic Local Names: Contains OS data © Crown Copyright and database right 2022
Contains data from OS Zoomstack

VER	DATE	DETAILS	AUTH	CHK	APPRV
01	23/09/24	Final at DCO Submission	HAH	LM	AS

Drawing Number:
BP-GBR-MORG-REG-0184

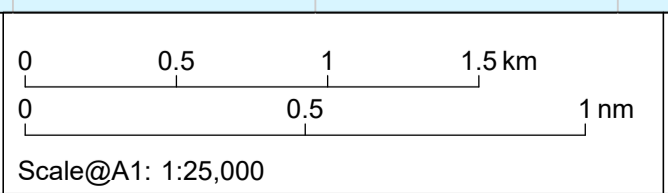




- Adjacent Sheet
- Order Limits
- Archaeological Anomaly (Potential)
 - Low
 - Medium
 - High
- Archaeological Exclusion Zone (NOT TO SCALE)

Project Name:
MORGAN AND MORECAMBE OFFSHORE WIND FARMS:
TRANSMISSION ASSETS

Drawing Title:
Offshore Historic Environment Plan - Sheet 3 of 4
AFPP Reg: 5/2(m)
Document Reference: B17



Geodetic Information:
Datum: OSGB 1936
Projection: British National Grid

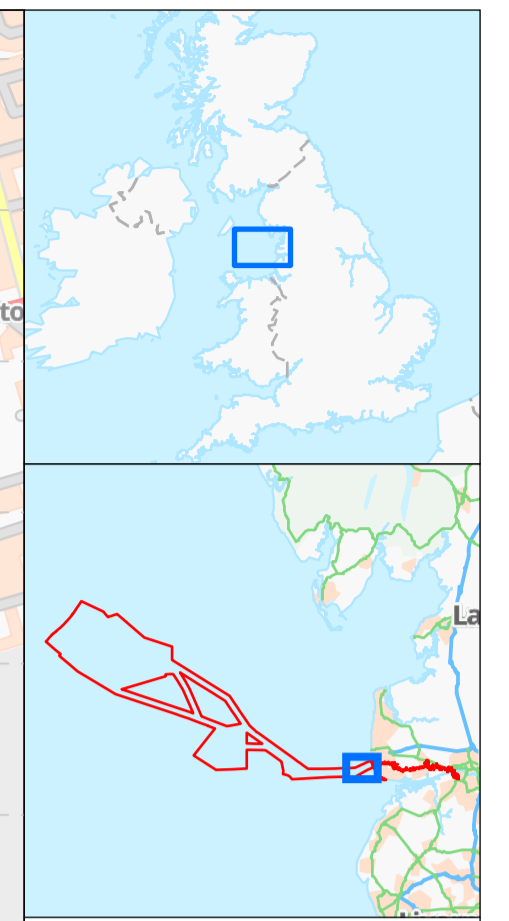
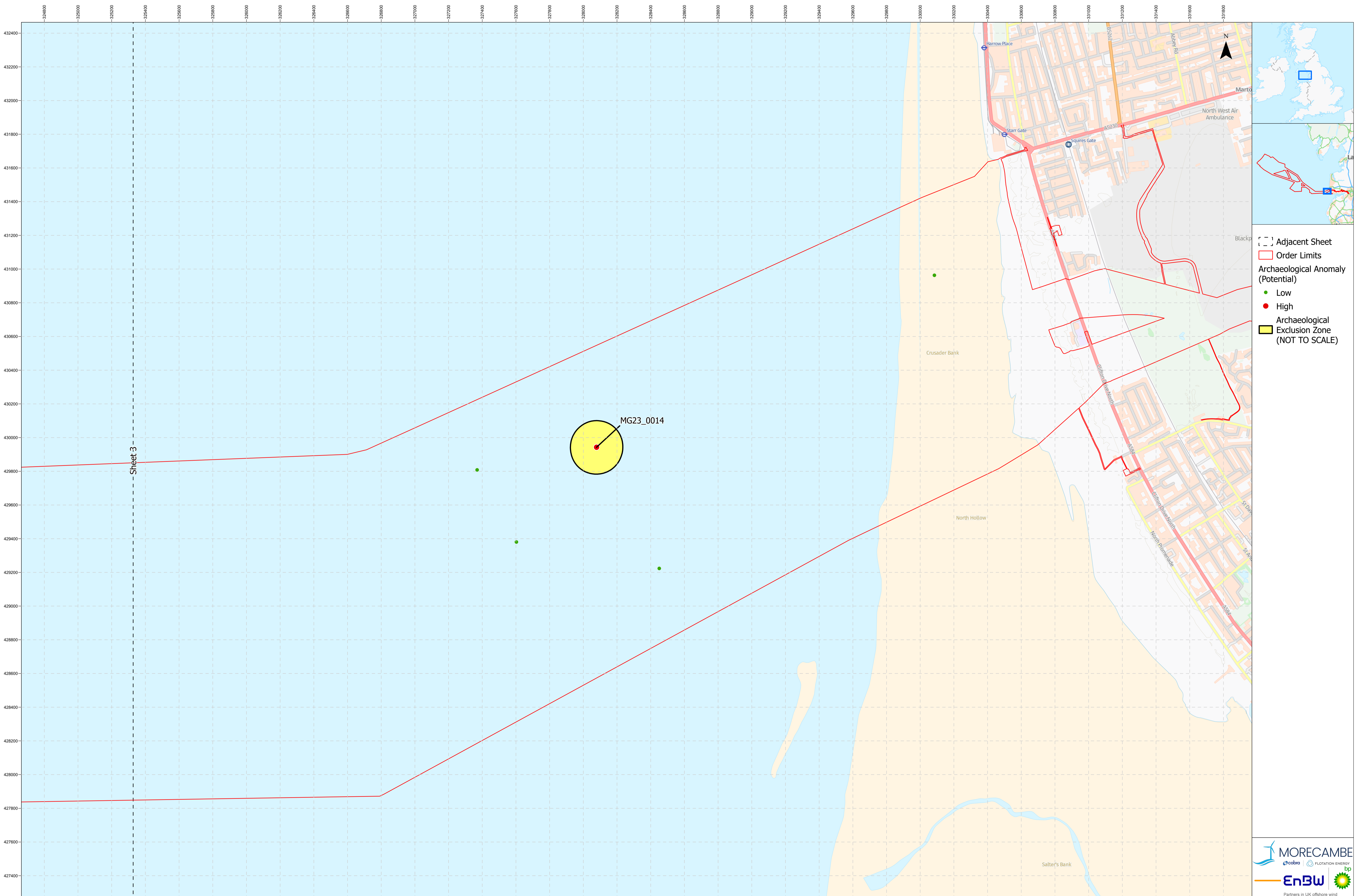
Data Sources: BP, Ordnance Survey
Based Upon The Ordnance Survey Map With The Sanction Of The
Controller Of HM Stationery Office. Crown Copyright Reserved. © OS
Licence No. 100042124

Service Layer Credits: GB Cartographic Local Names:
Contains OS data © Crown Copyright and database right
2022
Contains data from OS Zoomstack

VER	DATE	DETAILS	AUTH	CHK	APPRV
01	23/09/24	Final at DCO Submission	HAH	LM	AS

Drawing Number:
BP-GBR-MORG-REG-0184






- Adjacent Sheet
- Order Limits
- Archaeological Anomaly (Potential)
 - Low
 - High
- Archaeological Exclusion Zone (NOT TO SCALE)

Project Name:
MORGAN AND MORECAMBE OFFSHORE WIND FARMS:
TRANSMISSION ASSETS

Drawing Title:
Offshore Historic Environment Plan - Sheet 4 of 4
AFPP Reg: 5(2)(m)
Document Reference: B17



Geodetic Information:
Datum: OSGB 1936
Projection: British National Grid

Data Sources: BP, Ordnance Survey
Based Upon The Ordnance Survey Map With The Sanction Of The
Controller Of HM Stationery Office. Crown Copyright Reserved. © OS
Licence No. 100042124

Service Layer Credits: GB Cartographic Local Names:
Contains OS data © Crown Copyright and database right
2022
Contains data from OS Zoomstack

VER	DATE	DETAILS	AUTH	CHK	APPRV
01	23/09/24	Final at DCO Submission	HAH	LM	AS

Drawing Number:
BP-GBR-MORG-REG-0184

